

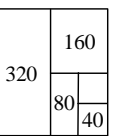


City of Eloy OFFICIAL ZONING MAP

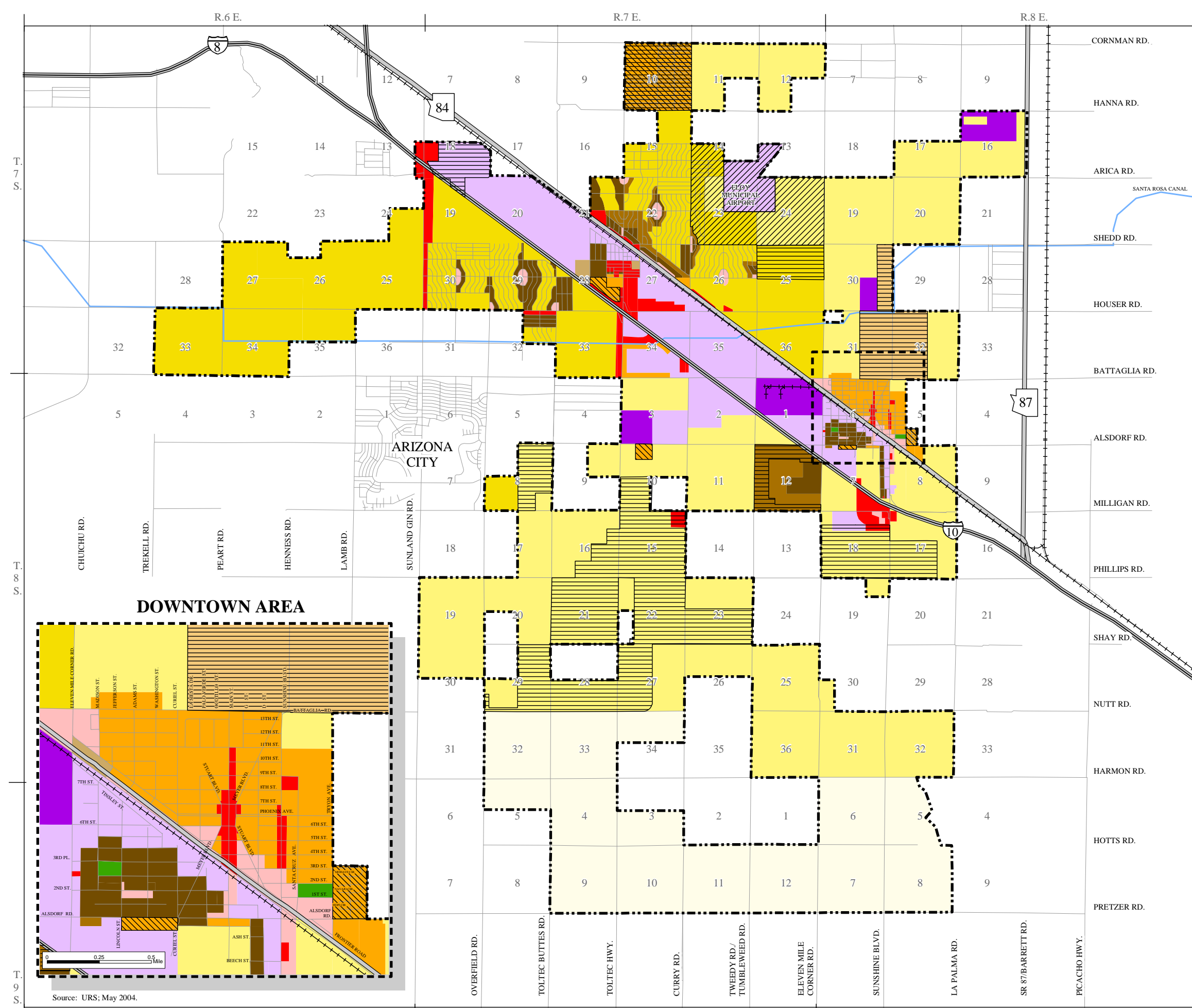

ZONING DISTRICTS

- RR-20 - Rural Residential**
(20 acres/du)
- RR-5 - Rural Residential**
(5 acres/du)
- R1-43 - Estate Density Residential**
(43,560 sq. ft.)
- R1-12 - Low Density Residential**
(12,000 sq. ft.)
- R1-8 - Medium Density Residential**
(8,000 sq. ft.)
- R1-6 - Medium Density Residential**
(6,000 sq. ft.)
- R-2 - Medium-High Density Residential**
(8 du/acre)
- R-3 - High Density Residential**
(10 du/acre)
- R-4 - High Density Residential**
(24 du/ac)
- C-1 - Neighborhood Commercial**
- C-2 - Community Commercial**
- I-1 - Light Industrial**
- I-2 - General Industrial**
- OSC - Open Space Conservation District**
- OSR - Open Space Recreational District**
- MPD - Master Planned Development**
- PAD - Planned Area Development**
- MH - Manufactured Home Overlay**
- CC - Community Core Overlay**
- AP - Airport Overlay**

- Interstate
- Railroad
- State Highway
- Canals
- Local Roads
- City Limit
- Downtown Area



640 Acres



Source: URS; May 2004.

T. 7 S.

T. 8 S.

T. 9 S.